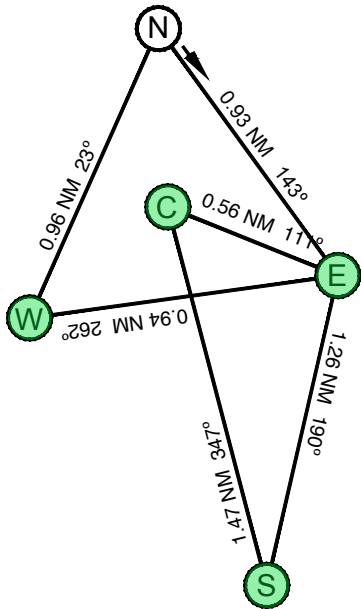


S1 JAM 6.09 NM

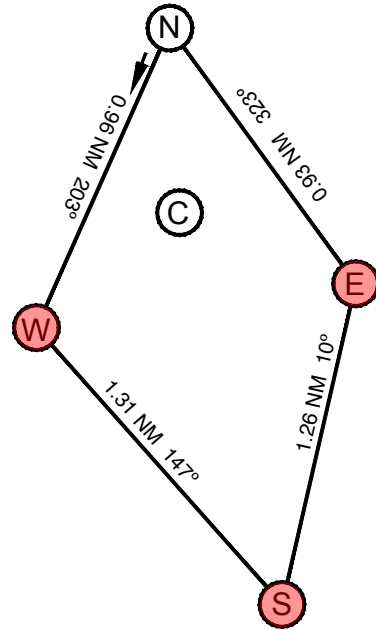


N-E-S-C-E-W-N



2021 WSSC WNATR USA

S2 JAM 4.43 NM

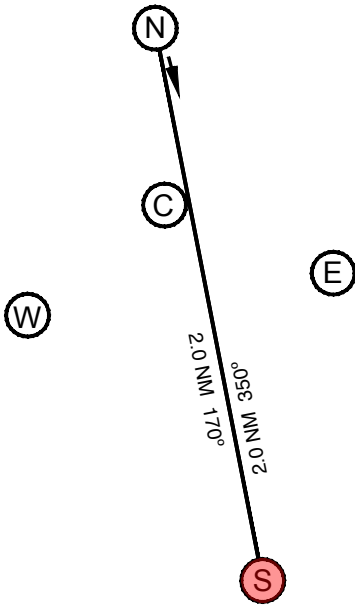


N-W-S-E-N



2021 WSSC WNATR USA

S3 JAM 4.0 NM

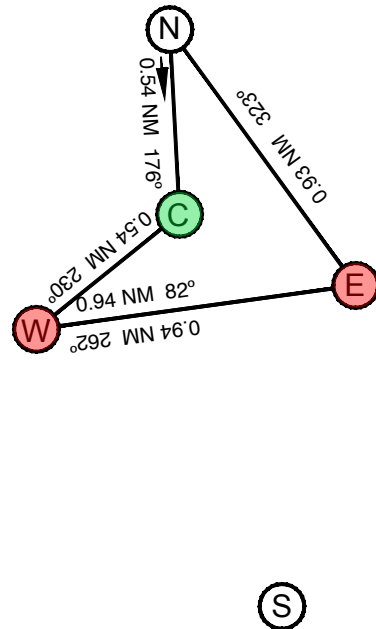


N-S-N



2021 WSSC WNATR USA

E1 JAM 4.9 NM

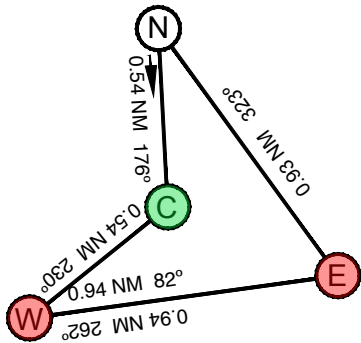


N-C-W-E-W-E-N



2021 WSSC WNATR USA

W1 JAM 4.9 NM



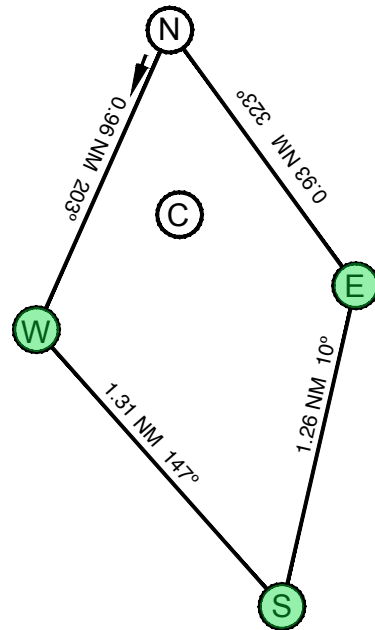
(S)

N-C-W-E-W-E-N



2021 WSSC WNATR USA

SW1 JAM 4.43 NM

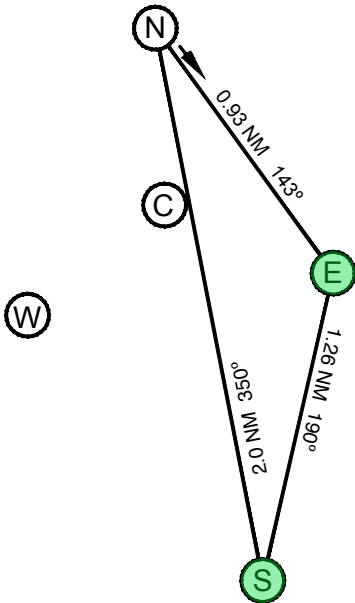


N-E-S-W-N



2021 WSSC WNATR USA

SW2 JAM 4.16 NM

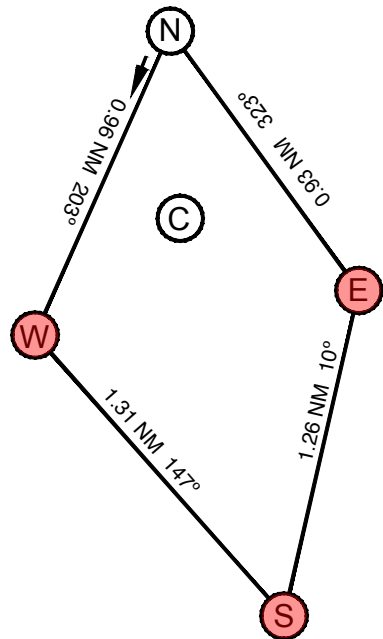


N-E-S-N



2021 WSSC WNATR USA

SE1 JAM 4.43 NM

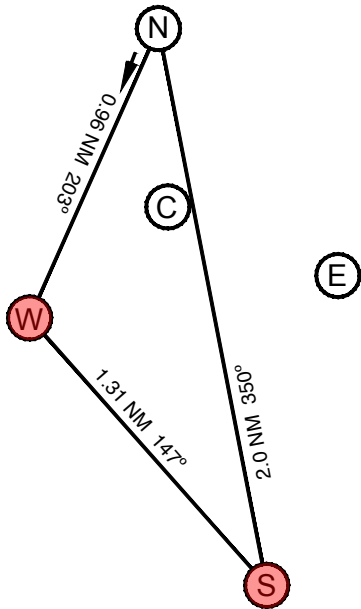


N-W-S-E-N



2021 WSSC WNATR USA

SE2 JAM 4.27 NM

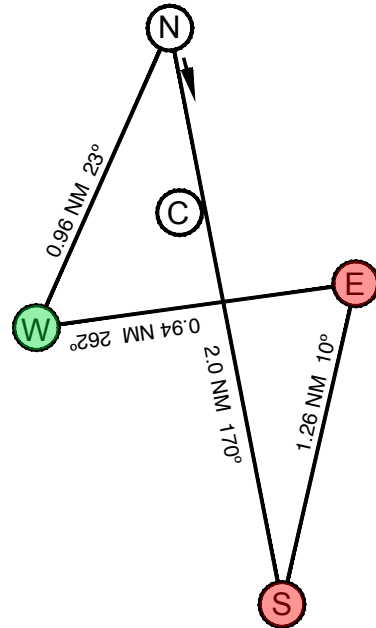


N-W-S-N



2021 WSSC WNATR USA

NE1 JAM 5.15 NM

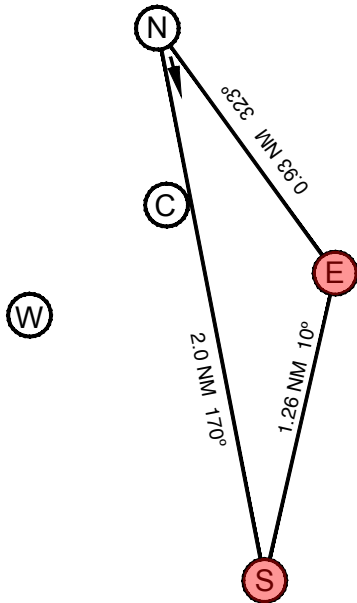


N-S-E-W-N



2021 WSSC WNATR USA

NE2 JAM 4.16 NM

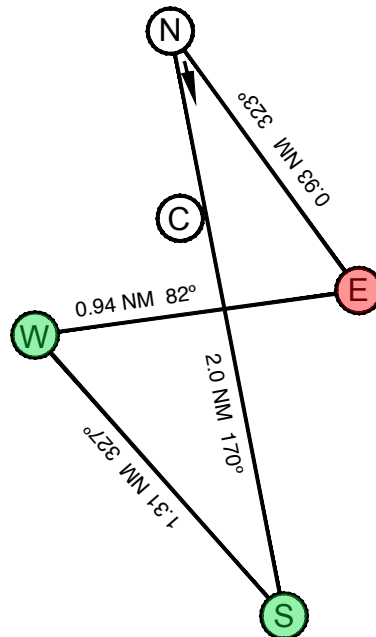


N-S-E-N



2021 WSSC WNATR USA

NW1 JAM 5.16 NM

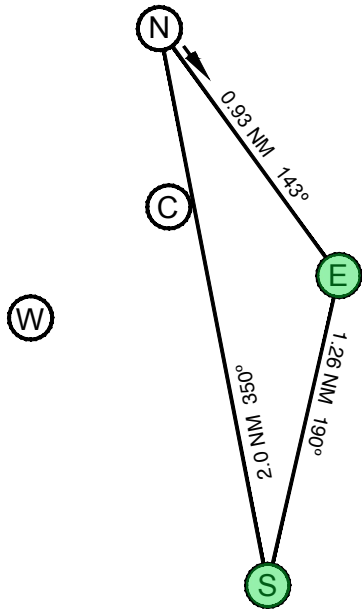


N-S-W-E-N



2021 WSSC WNATR USA

NW2 JAM 4.16 NM

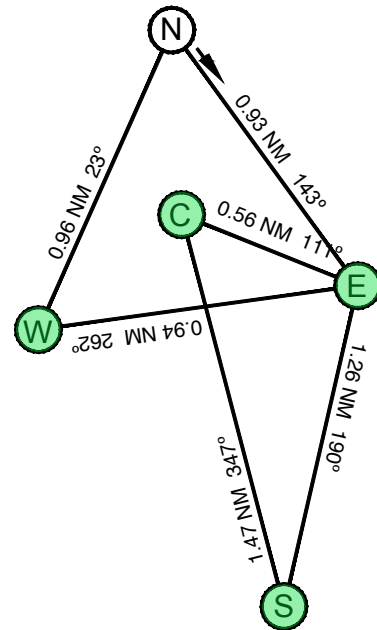


N-E-S-N



2021 WSSC WNATR USA

N1 JAM 6.09 NM

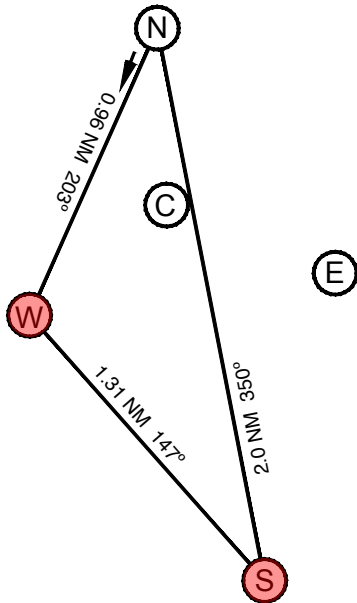


N-E-S-C-E-W-N



2021 WSSC WNATR USA

N2 JAM 4.27 NM



N-W-S-N



2021 WSSC WNATR USA

BUOYS

(N)

042.02.964N
083.09.615W

(C)

042.02.425N
083.09.578W

(E)

(W)

042.02.088N
083.10.132W

042.02.218N
083.08.886W

(S)

042.00.992N
083.09.163W



2021 WSSC WNATR USA